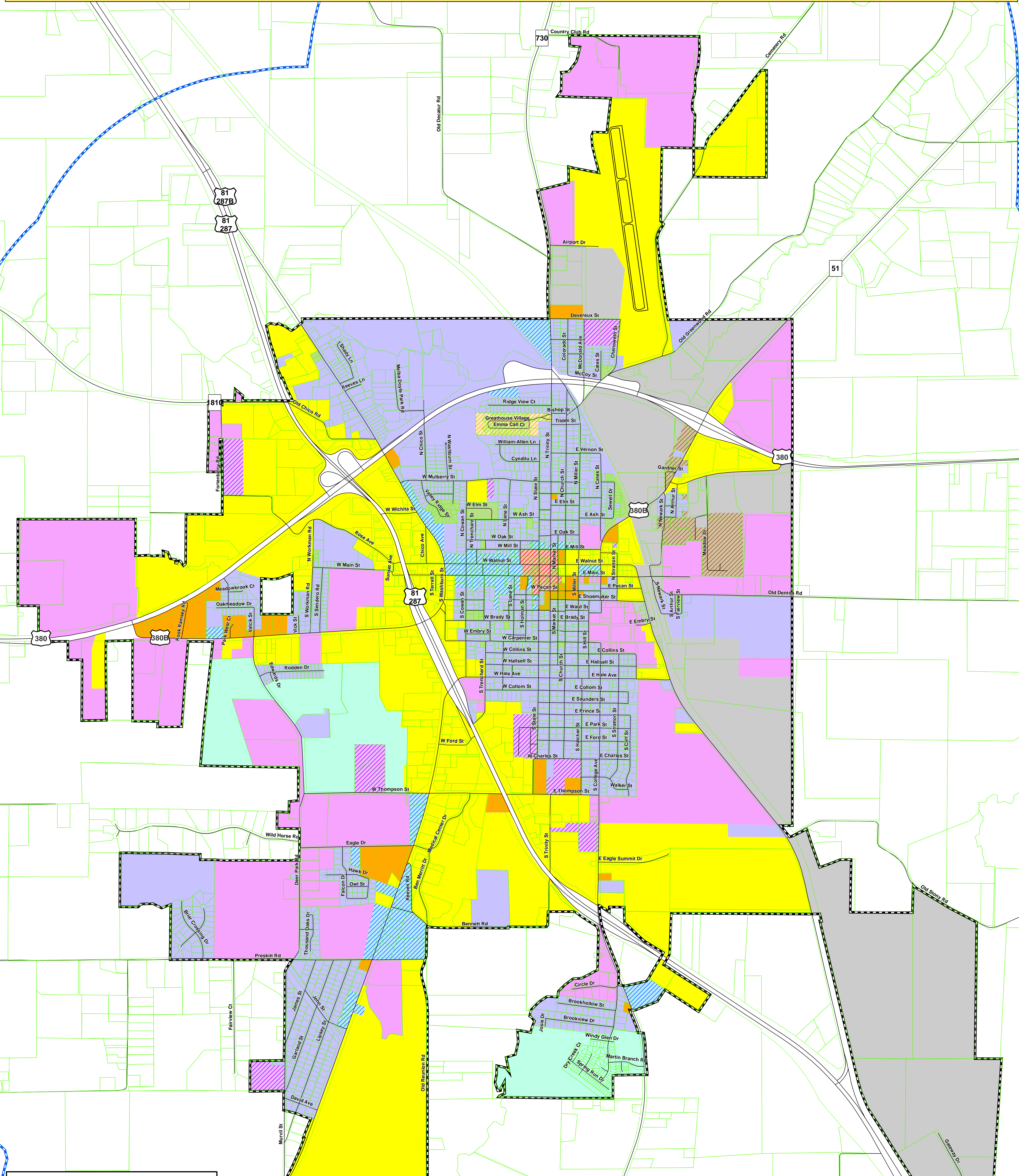


# City of Decatur Zoning Map

August 2014



**Legend**



- PD (Planned Development)
- TH (Townhouse Residential)
- SF-1 (Single Family Residential)
- SF-2 (Single Family Residential)
- 2F (Two Family Residential)
- MF (Multi Family Residential)
- MHD (Manufactured Home District)
- CO (Office)
- C-1 (Restricted Business)
- C-1A (Decatur Square)
- C-2 (Thoroughfare Business)
- M-1 (Industrial Park)

**Legend**

- Decatur City Limits
- Decatur ETJ

Last Ordinance: 2014-06-05 (ZC2014-03)

This map is a graphic representation prepared by the City of Decatur's Planning Department and is intended for use only as a reference. Data depicted here is not guaranteed for accuracy and may be subject to revision at any time without notification. A Registered Surveyor for the State of Texas was not consulted. For survey level accuracy, supervision and certification on the produced data by a Registered Professional Land Surveyor for the State of Texas would have to be performed.

Not to Scale

A comprehensive plan shall not constitute zoning regulations or establish zoning district boundaries.

Created by:  
The City of Decatur Planning Department  
1601 South State Street, Decatur, TX 76234  
(940) 393-0250 fax: (940) 626-4629